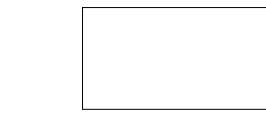








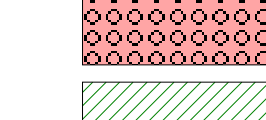
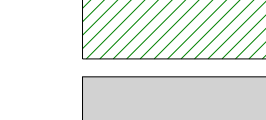


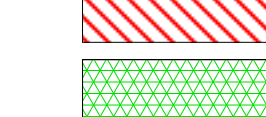
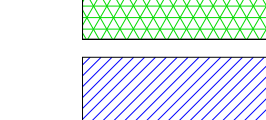




Zoning Map

Town of Red River





Kewaunee County, Wisconsin

ZONING DISTRICTS

-  (A-1) Exclusive Agriculture
 -  (A-2) General Agriculture
 -  (A-3) Agriculture
 -  (Rs-1) Single Family Residential
 -  (Rs-2) Single Family Residential
 -  (Rs-3) Single Family Rural Residential
 -  (Rd-1) Two-Family Residential
 -  (Rm-1) Multi-Family Residential
 -  (B-1) Business
 -  (B-2) Highway Business
 -  (C-1) Lowland Conservancy Overlay
 -  (I-1) Light Industrial
 -  (I-2) Heavy Industrial
 -  (PDO) Planned Development Overlay
 -  (NEO) Niagara Escarpment Overlay
 -  STH 57 Corridor Overlay *See Overlay Map
 -  Agricultural Overlay Break Line
- AEO - Agricultural Enterprise Overlay District
L-AGO - Limited Agricultural Overlay District

* Note: Parcels contain multiple zoning categories.

BASE MAP FEATURES

-  Section Line
-  Parcel Line
-  Zoning Division Line
-  Roads

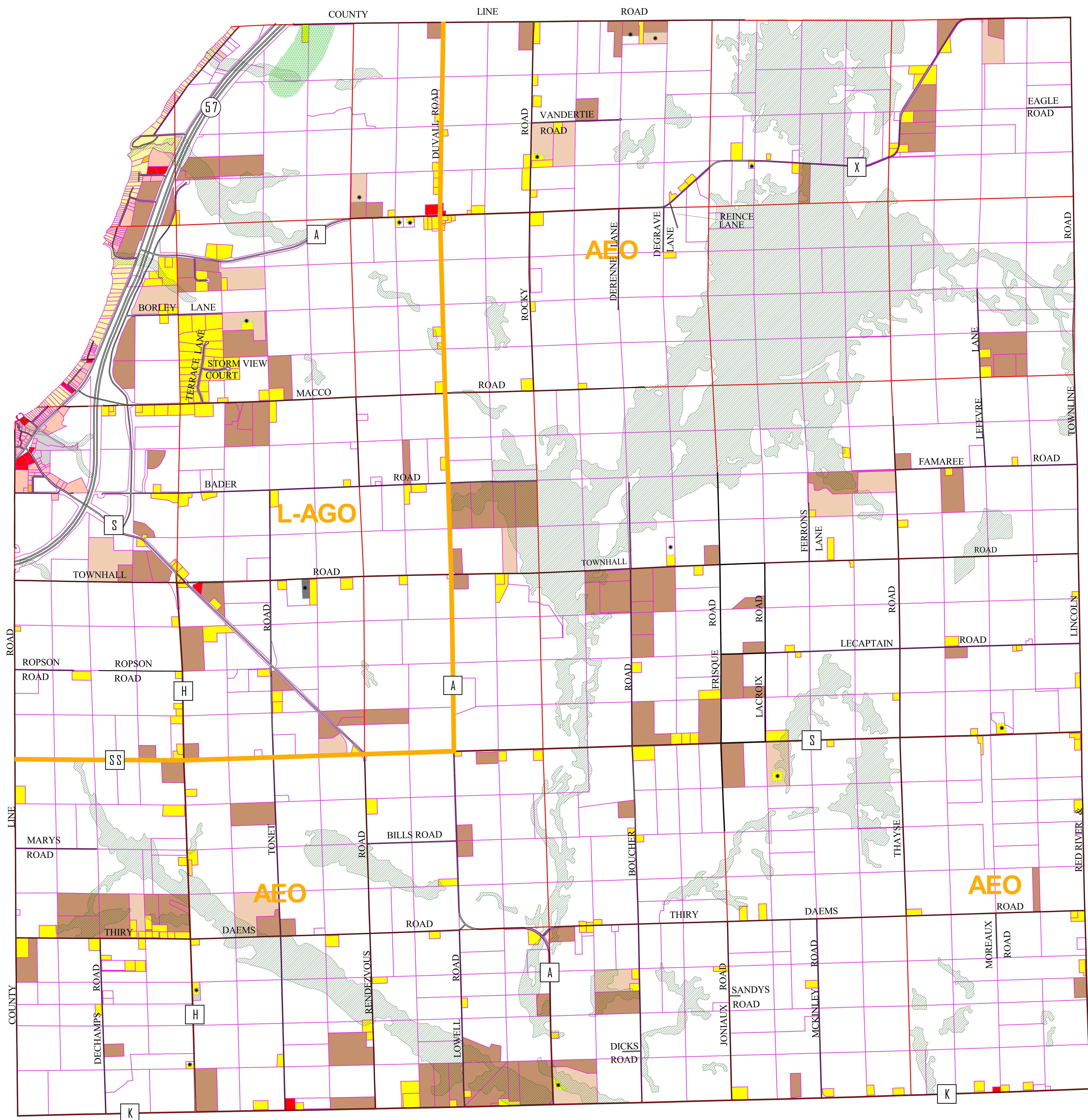

CERTIFICATION:

I, The undersigned Town Chairperson of the Town of Red River, Kewaunee County, Wisconsin, do hereby certify that this "Zoning Map, Town of Red River, Kewaunee County, Wisconsin" was amended and approved as part of "The Town of Red River Zoning Ordinance, Kewaunee County, Wisconsin" amended on January 21 2004 and is available in the office of the Town Clerk. Amendments to the Zoning Map shall take effect upon adoption by the Town Board, and the filing of proof of posting or publication thereof in the office of the Town Clerk.

ATTESTATION:

Town Chairperson _____ Date _____ Town Clerk _____ Date _____

Revision Date	Initials



Initials: JWS
Print Date: 10/20/2010
File: K:\Myfiles\Kewaunee\RedRiver\Zoning2010update.apr
Source: Kewaunee County, Town of Red River, Bay-Lake Regional Planning Commission, 2010.