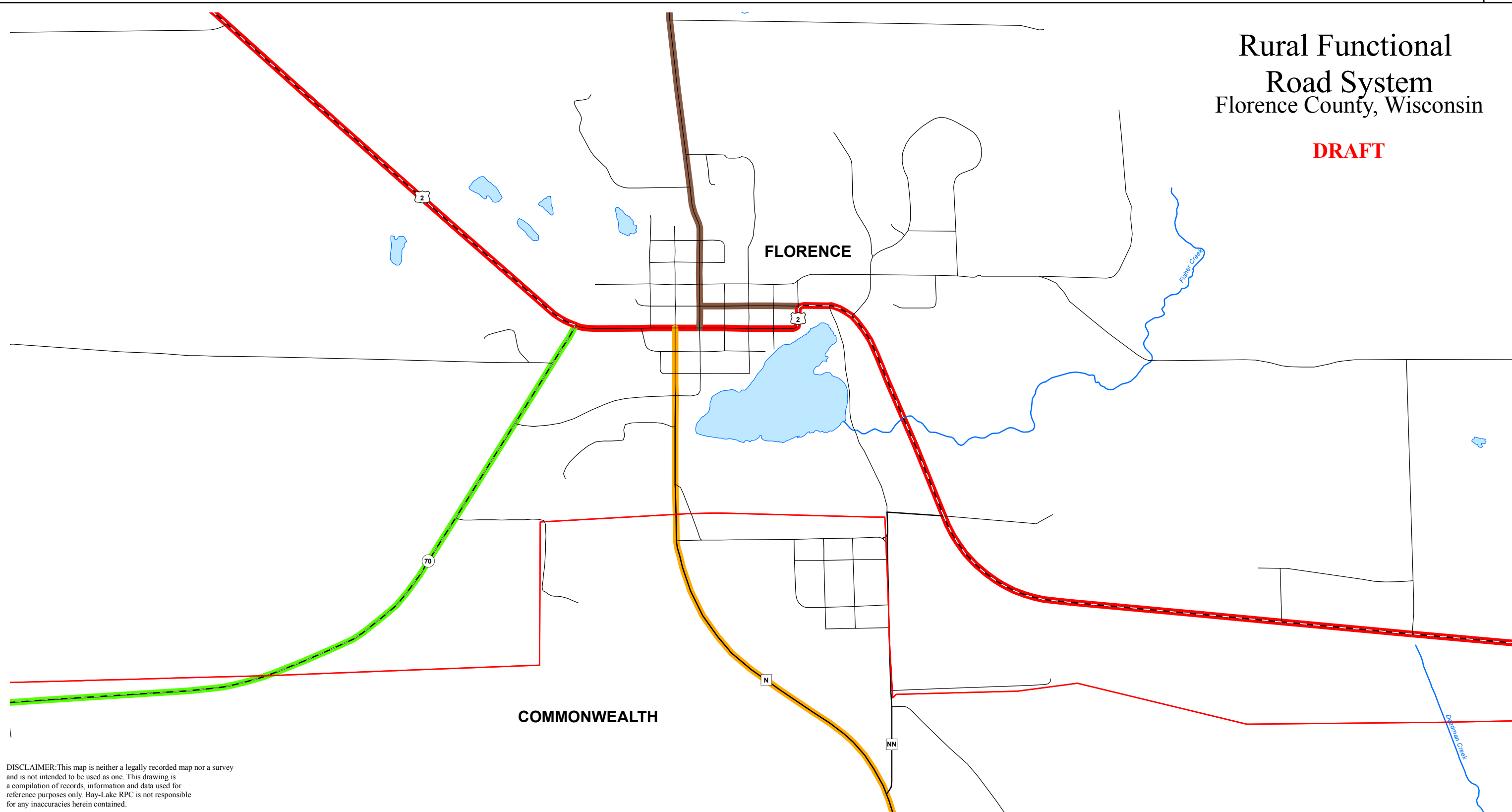






Rural Functional Road System Florence County, Wisconsin

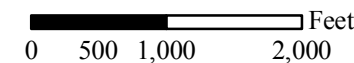
DRAFT









DISCLAIMER: This map is neither a legally recorded map nor a survey and is not intended to be used as one. This drawing is a compilation of records, information and data used for reference purposes only. Bay-Lake RPC is not responsible for any inaccuracies herein contained.

Source: DOA, 2000; WDNR, 2005; WisDOT, 2008; Florence County, 2008, 2009; Bay-Lake Regional Planning Commission, 2002, 2009. K:\myfiles\florence\county\comp2008\

-  Principal Arterial
-  Minor Arterial
-  Major Collector
-  Minor Collector



Base Map Features

-  Community Boundary
-  U.S. Highway
-  State Highway
-  County Highway
-  Local Road
-  Surface Water